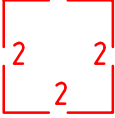
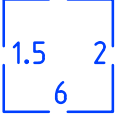


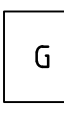



















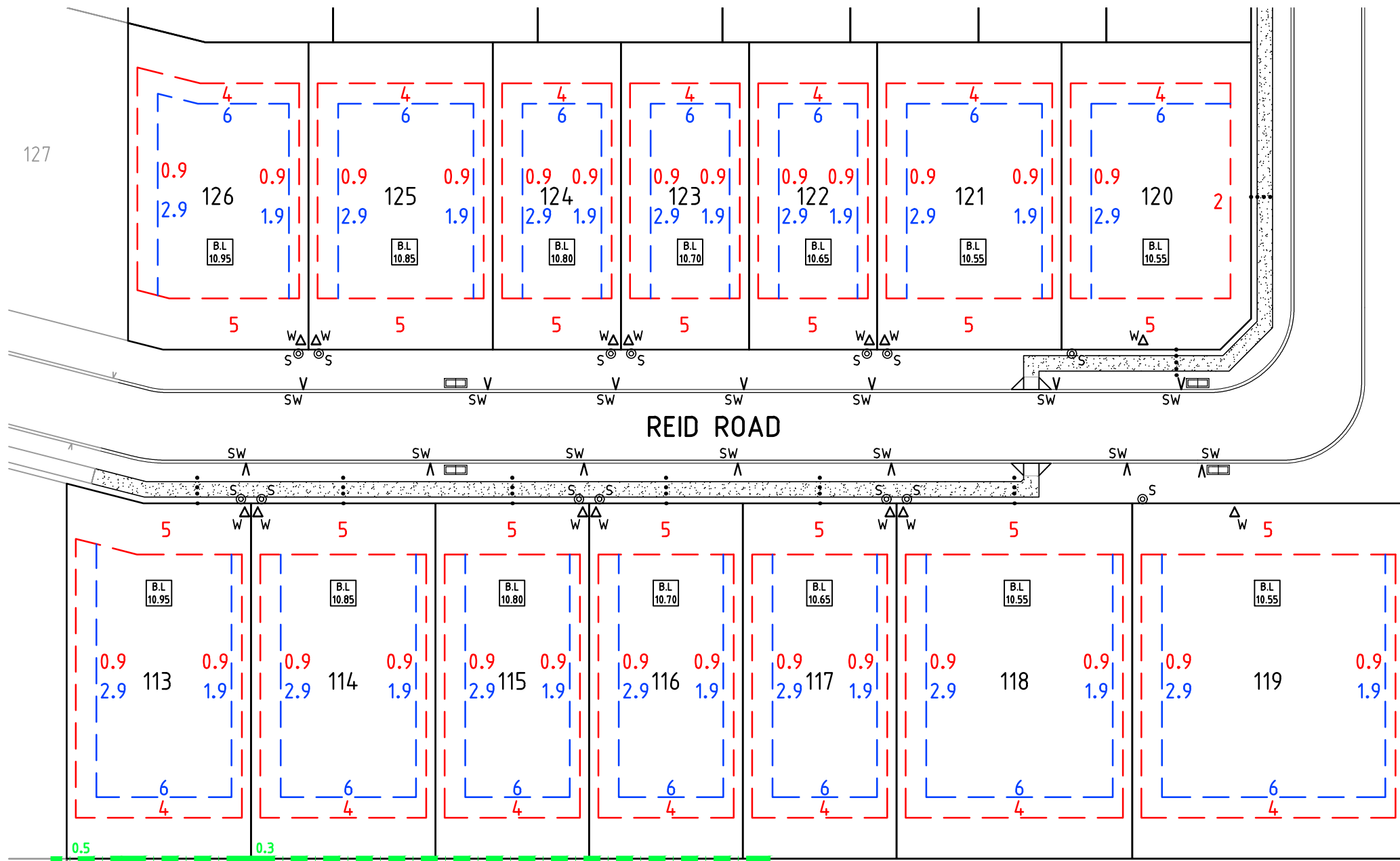


LEGEND

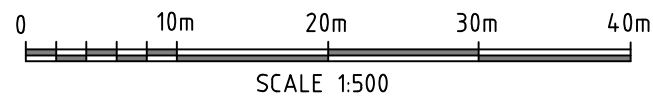
-  SINGLE STOREY SETBACK (3m WALL HEIGHT)
MAXIMUM BUILDING ENVELOPE & SETBACK DISTANCES FROM BOUNDARY.
NOTE: COUNCIL PLANNING SETBACK REQUIREMENTS ARE TO BE READ IN CONJUNCTION WITH SHOWN DIMENSIONS.
-  TWO STOREY SETBACK (>3m WALL HEIGHT)
MAXIMUM BUILDING ENVELOPE & SETBACK DISTANCES FROM BOUNDARY.
NOTE: COUNCIL PLANNING SETBACK REQUIREMENTS ARE TO BE READ IN CONJUNCTION WITH SHOWN DIMENSIONS.
-  NOMINATED GARAGE LOCATION.
-  NOMINATED DRIVEWAY LOCATION.
-  DENOTES GARAGE LOCATION & MAY BE BUILT ON BOUNDARY
-  SEWER CONNECTION
-  WATER CONNECTION
-  SAPN PILLAR / ELECTRICAL CONNECTION
-  SAPN LIGHT POLE
-  SAPN TRANSFORMER
-  COMMUNICATIONS PIT
-  REAR OF ALLOTMENT STORMWATER CONNECTION
-  STORMWATER KERB OUTLET
-  STORMWATER JUNCTION BOX
-  STORMWATER SIDE ENTRY PIT
-  RETAINING WALL & HEIGHT
-  PRAM RAMP
-  FOOTPATH
-  IRRIGATION CONDUIT UNDER FOOTPATH
-  ALLOTMENT MINIMUM BENCH LEVEL (AHD)
-  EASEMENT
-  FENCING SUPPLIED
-  STREET SIGN
-  DRIVEWAY CROSSOVER



NOTES

- THIS PLAN IS TO BE USED FOR MARKETING PURPOSES ONLY. EASEMENTS SHOWN ARE SUBJECT TO CHANGE AT THE DISCRETION OF STATUTORY AUTHORITIES AND/OR THE DEVELOPER.
 - ALL DATA SHOWN HEREON IS SUBJECT TO APPROVAL BY THE REGISTRAR GENERAL'S DEPARTMENT, COUNCIL & RELATIVE SERVICE AUTHORITIES. ROAD LAYOUT AND ASSOCIATED INFRASTRUCTURE IS DERIVED FROM DESIGN INFORMATION AND SUBJECT TO CHANGE.
 - ENVELOPES ARE INDICATIVE SHOWING MINIMUM SET BACKS ONLY AT THE TIME OF PREPARATION. COUNCIL AND DEVELOPMENT PLAN REQUIREMENTS MUST ALSO BE ADHERED TO.
 - WHERE NO DRIVEWAY OR GARAGE LOCATION IS NOMINATED THE PURCHASER MAY NOMINATE THE LOCATION. THE PURCHASER MUST UNDERTAKE THEIR OWN DUE DILIGENCE TO ENSURE THE LOCATION MEETS COUNCIL REQUIREMENTS AND DOES NOT CLASH WITH SERVICES AND INFRASTRUCTURE.
 - MINIMUM PRIVATE OPEN SPACE AND MAXIMUM SITE COVERAGE PER COUNCIL & DESIGN GUIDELINES APPLY.
 - PRIVATE OPEN SPACE:
FOR SITE AREA <300m² : 24m²
FOR SITE AREA >300m² : 60m²
LOCATED BEHIND BUILDING LINE
- PUBLISHED 24/01/2022

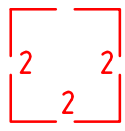
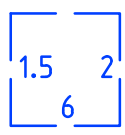


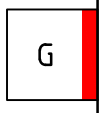



















SHEET 1 OF 4



Hickinbotham
Herriot consulting
civil & structural engineers

STAGE 6
Liberty

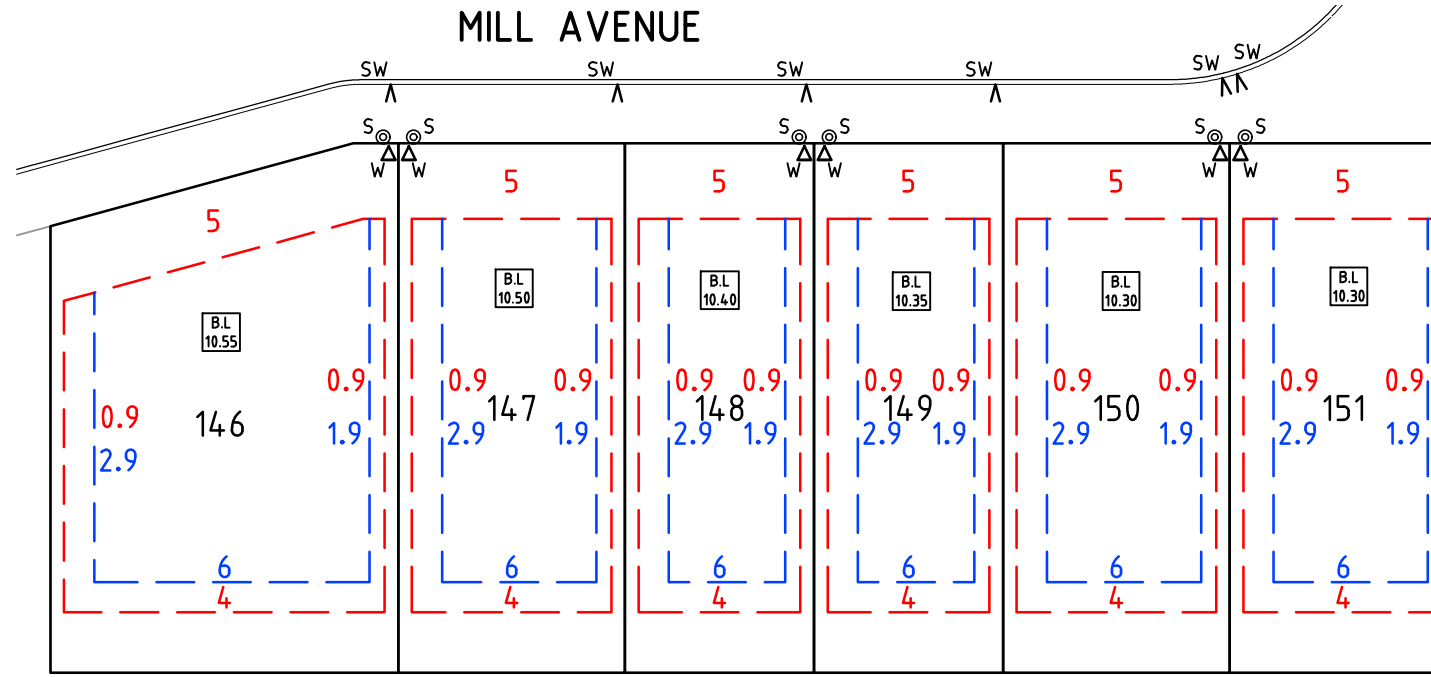
LEGEND

-  SINGLE STOREY SETBACK (3m WALL HEIGHT)
MAXIMUM BUILDING ENVELOPE & SETBACK DISTANCES FROM BOUNDARY.
NOTE: COUNCIL PLANNING SETBACK REQUIREMENTS ARE TO BE READ IN CONJUNCTION WITH SHOWN DIMENSIONS.
-  TWO STOREY SETBACK (>3m WALL HEIGHT)
MAXIMUM BUILDING ENVELOPE & SETBACK DISTANCES FROM BOUNDARY.
NOTE: COUNCIL PLANNING SETBACK REQUIREMENTS ARE TO BE READ IN CONJUNCTION WITH SHOWN DIMENSIONS.
-  NOMINATED GARAGE LOCATION.
-  NOMINATED DRIVEWAY LOCATION.
-  DENOTES GARAGE LOCATION & MAY BE BUILT ON BOUNDARY
-  SEWER CONNECTION
-  WATER CONNECTION
-  SAPN PILLAR / ELECTRICAL CONNECTION
-  SAPN LIGHT POLE
-  SAPN TRANSFORMER
-  COMMUNICATIONS PIT
-  REAR OF ALLOTMENT STORMWATER CONNECTION
-  STORMWATER KERB OUTLET
-  STORMWATER JUNCTION BOX
-  STORMWATER SIDE ENTRY PIT
-  RETAINING WALL & HEIGHT
-  PRAM RAMP
-  FOOTPATH
-  IRRIGATION CONDUIT UNDER FOOTPATH
-  ALLOTMENT MINIMUM BENCH LEVEL (AHD)
-  EASEMENT
-  FENCING SUPPLIED
-  STREET SIGN
-  DRIVEWAY CROSSOVER

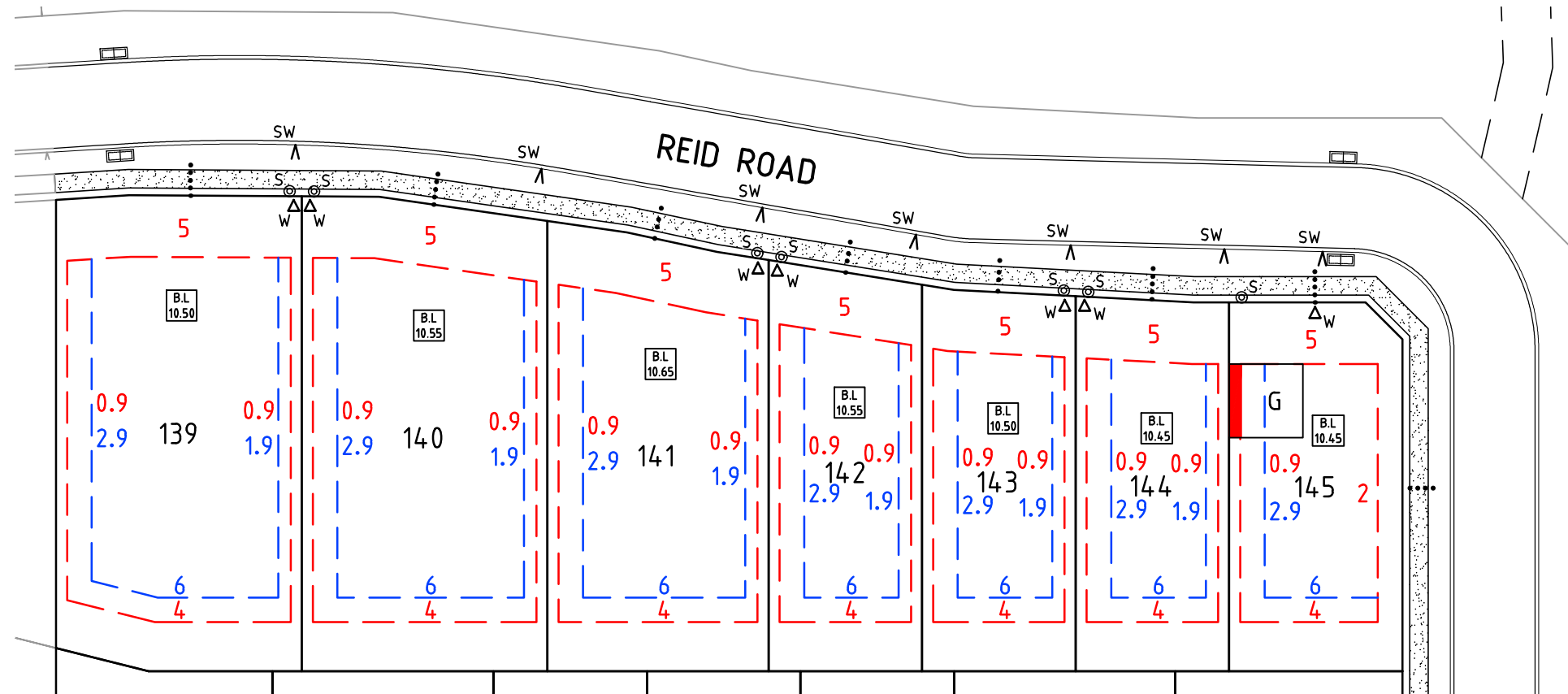
NOTES

- THIS PLAN IS TO BE USED FOR MARKETING PURPOSES ONLY. EASEMENTS SHOWN ARE SUBJECT TO CHANGE AT THE DISCRETION OF STATUTORY AUTHORITIES AND/OR THE DEVELOPER.
- ALL DATA SHOWN HEREON IS SUBJECT TO APPROVAL BY THE REGISTRAR GENERAL'S DEPARTMENT, COUNCIL & RELATIVE SERVICE AUTHORITIES. ROAD LAYOUT AND ASSOCIATED INFRASTRUCTURE IS DERIVED FROM DESIGN INFORMATION AND SUBJECT TO CHANGE.
- ENVELOPES ARE INDICATIVE SHOWING MINIMUM SET BACKS ONLY AT THE TIME OF PREPARATION. COUNCIL AND DEVELOPMENT PLAN REQUIREMENTS MUST ALSO BE ADHERED TO.
- WHERE NO DRIVEWAY OR GARAGE LOCATION IS NOMINATED THE PURCHASER MAY NOMINATE THE LOCATION. THE PURCHASER MUST UNDERTAKE THEIR OWN DUE DILIGENCE TO ENSURE THE LOCATION MEETS COUNCIL REQUIREMENTS AND DOES NOT CLASH WITH SERVICES AND INFRASTRUCTURE.
- MINIMUM PRIVATE OPEN SPACE AND MAXIMUM SITE COVERAGE PER COUNCIL & DESIGN GUIDELINES APPLY.
- PRIVATE OPEN SPACE:
FOR SITE AREA <300m² : 24m²
FOR SITE AREA >300m² : 60m²
- LOCATED BEHIND BUILDING LINE
- PUBLISHED 24/01/2022

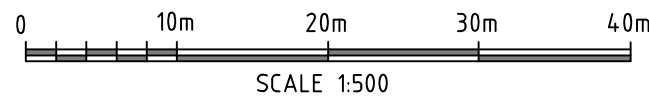
MILL AVENUE



REID ROAD



SHEET 2 OF 4

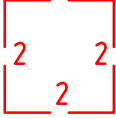
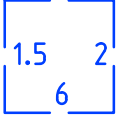
























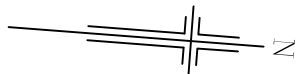
Hickinbotham

Herriot consulting
civil & structural engineers

STAGE 6
Liberty

LEGEND

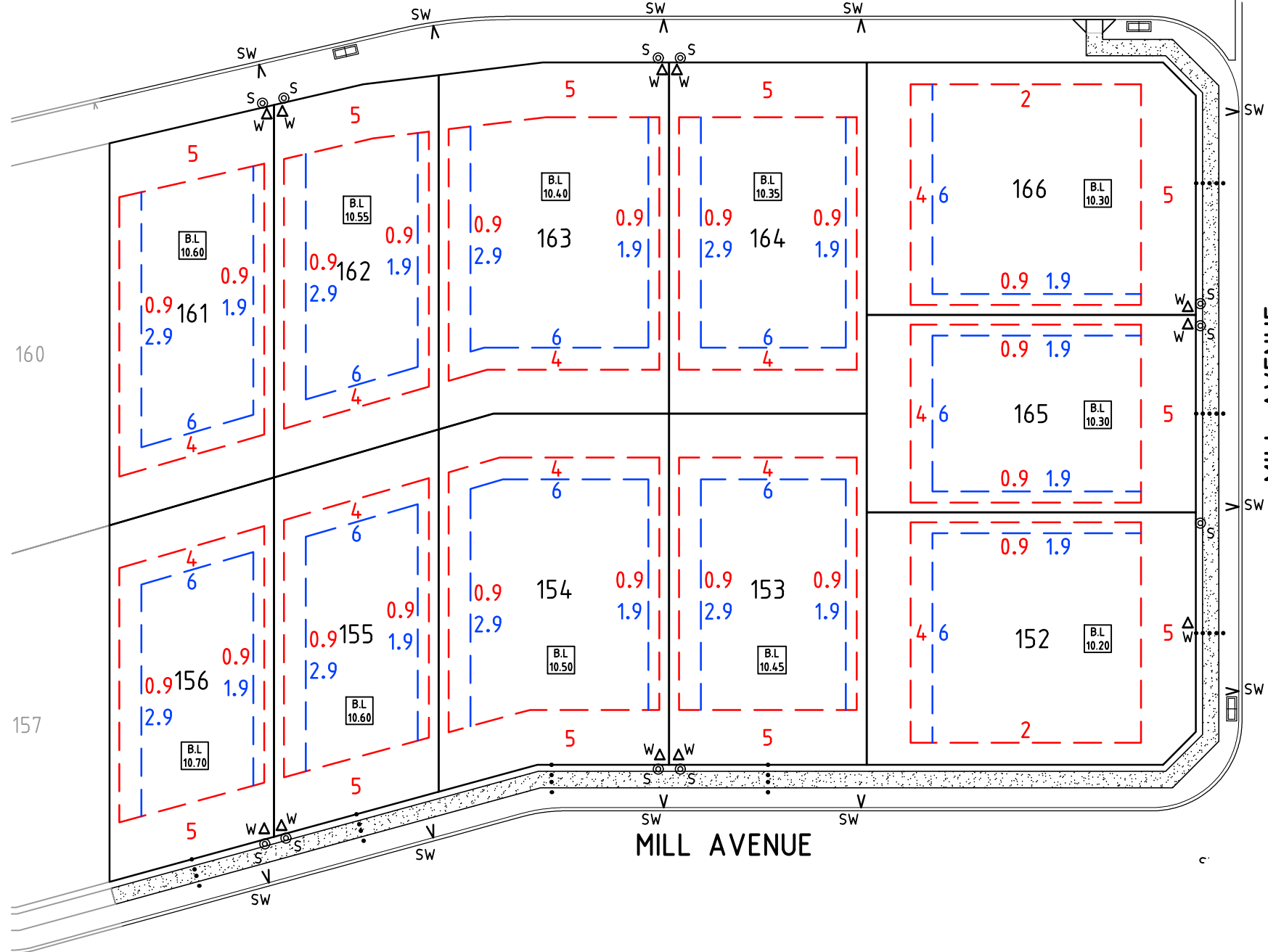
-  SINGLE STOREY SETBACK (3m WALL HEIGHT)
MAXIMUM BUILDING ENVELOPE & SETBACK DISTANCES FROM BOUNDARY.
NOTE: COUNCIL PLANNING SETBACK REQUIREMENTS ARE TO BE READ IN CONJUNCTION WITH SHOWN DIMENSIONS.
-  TWO STOREY SETBACK (>3m WALL HEIGHT)
MAXIMUM BUILDING ENVELOPE & SETBACK DISTANCES FROM BOUNDARY.
NOTE: COUNCIL PLANNING SETBACK REQUIREMENTS ARE TO BE READ IN CONJUNCTION WITH SHOWN DIMENSIONS.
-  NOMINATED GARAGE LOCATION.
-  NOMINATED DRIVEWAY LOCATION.
-  DENOTES GARAGE LOCATION & MAY BE BUILT ON BOUNDARY
-  SEWER CONNECTION
-  WATER CONNECTION
-  SAPN PILLAR / ELECTRICAL CONNECTION
-  SAPN LIGHT POLE
-  SAPN TRANSFORMER
-  COMMUNICATIONS PIT
-  REAR OF ALLOTMENT STORMWATER CONNECTION
-  STORMWATER KERB OUTLET
-  STORMWATER JUNCTION BOX
-  STORMWATER SIDE ENTRY PIT
-  RETAINING WALL & HEIGHT
-  PRAM RAMP
-  FOOTPATH
-  IRRIGATION CONDUIT UNDER FOOTPATH
-  ALLOTMENT MINIMUM BENCH LEVEL (AHD)
-  EASEMENT
-  FENCING SUPPLIED
-  STREET SIGN
-  DRIVEWAY CROSSOVER



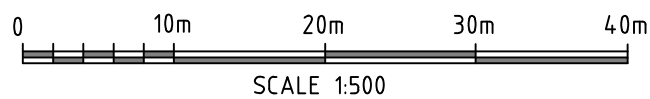
NOTES

- THIS PLAN IS TO BE USED FOR MARKETING PURPOSES ONLY. EASEMENTS SHOWN ARE SUBJECT TO CHANGE AT THE DISCRETION OF STATUTORY AUTHORITIES AND/OR THE DEVELOPER.
 - ALL DATA SHOWN HEREON IS SUBJECT TO APPROVAL BY THE REGISTRAR GENERAL'S DEPARTMENT, COUNCIL & RELATIVE SERVICE AUTHORITIES. ROAD LAYOUT AND ASSOCIATED INFRASTRUCTURE IS DERIVED FROM DESIGN INFORMATION AND SUBJECT TO CHANGE.
 - ENVELOPES ARE INDICATIVE SHOWING MINIMUM SET BACKS ONLY AT THE TIME OF PREPARATION. COUNCIL AND DEVELOPMENT PLAN REQUIREMENTS MUST ALSO BE ADHERED TO.
 - WHERE NO DRIVEWAY OR GARAGE LOCATION IS NOMINATED THE PURCHASER MAY NOMINATE THE LOCATION. THE PURCHASER MUST UNDERTAKE THEIR OWN DUE DILIGENCE TO ENSURE THE LOCATION MEETS COUNCIL REQUIREMENTS AND DOES NOT CLASH WITH SERVICES AND INFRASTRUCTURE.
 - MINIMUM PRIVATE OPEN SPACE AND MAXIMUM SITE COVERAGE PER COUNCIL & DESIGN GUIDELINES APPLY.
 - PRIVATE OPEN SPACE:
FOR SITE AREA <300m² : 24m²
FOR SITE AREA >300m² : 60m²
LOCATED BEHIND BUILDING LINE
- PUBLISHED 24/01/2022

FRIEDMAN GROVE



SHEET 3 OF 4

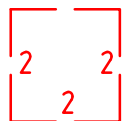


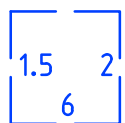
Hickinbotham

Herriot consulting
civil & structural engineers

STAGE 6
Liberty


LEGEND

 SINGLE STOREY SETBACK (3m WALL HEIGHT)
 MAXIMUM BUILDING ENVELOPE & SETBACK DISTANCES FROM BOUNDARY.
 NOTE: COUNCIL PLANNING SETBACK REQUIREMENTS ARE TO BE READ IN CONJUNCTION WITH SHOWN DIMENSIONS.

 TWO STOREY SETBACK (>3m WALL HEIGHT)
 MAXIMUM BUILDING ENVELOPE & SETBACK DISTANCES FROM BOUNDARY.
 NOTE: COUNCIL PLANNING SETBACK REQUIREMENTS ARE TO BE READ IN CONJUNCTION WITH SHOWN DIMENSIONS.

 NOMINATED GARAGE LOCATION.


 NOMINATED DRIVEWAY LOCATION.

 DENOTES GARAGE LOCATION & MAY BE BUILT ON BOUNDARY

 SEWER CONNECTION


 WATER CONNECTION

 SAPN PILLAR / ELECTRICAL CONNECTION

 SAPN LIGHT POLE

 SAPN TRANSFORMER

 COMMUNICATIONS PIT

 REAR OF ALLOTMENT STORMWATER CONNECTION

 STORMWATER KERB OUTLET

 STORMWATER JUNCTION BOX

 STORMWATER SIDE ENTRY PIT

 RETAINING WALL & HEIGHT


 PRAM RAMP

 FOOTPATH

 IRRIGATION CONDUIT UNDER FOOTPATH

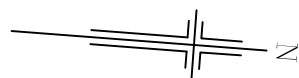
 ALLOTMENT MINIMUM BENCH LEVEL (AHD)

 EASEMENT

 FENCING SUPPLIED

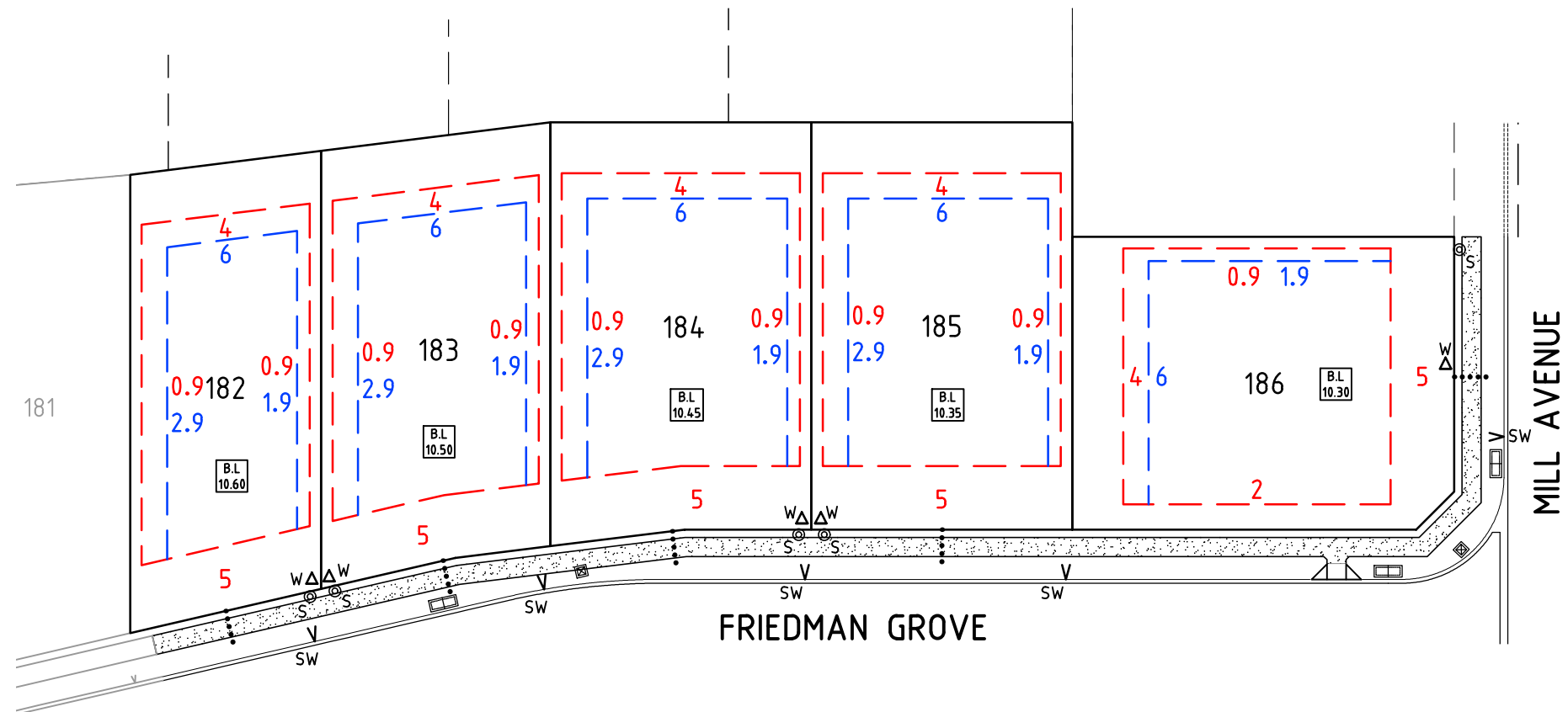
 STREET SIGN

 DRIVEWAY CROSSOVER

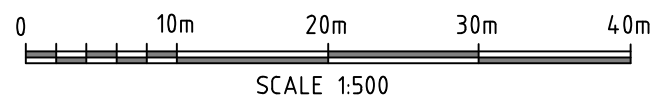


NOTES

- THIS PLAN IS TO BE USED FOR MARKETING PURPOSES ONLY. EASEMENTS SHOWN ARE SUBJECT TO CHANGE AT THE DISCRETION OF STATUTORY AUTHORITIES AND/OR THE DEVELOPER.
 - ALL DATA SHOWN HEREON IS SUBJECT TO APPROVAL BY THE REGISTRAR GENERAL'S DEPARTMENT, COUNCIL & RELATIVE SERVICE AUTHORITIES. ROAD LAYOUT AND ASSOCIATED INFRASTRUCTURE IS DERIVED FROM DESIGN INFORMATION AND SUBJECT TO CHANGE.
 - ENVELOPES ARE INDICATIVE SHOWING MINIMUM SET BACKS ONLY AT THE TIME OF PREPARATION. COUNCIL AND DEVELOPMENT PLAN REQUIREMENTS MUST ALSO BE ADHERED TO.
 - WHERE NO DRIVEWAY OR GARAGE LOCATION IS NOMINATED THE PURCHASER MAY NOMINATE THE LOCATION. THE PURCHASER MUST UNDERTAKE THEIR OWN DUE DILIGENCE TO ENSURE THE LOCATION MEETS COUNCIL REQUIREMENTS AND DOES NOT CLASH WITH SERVICES AND INFRASTRUCTURE.
 - MINIMUM PRIVATE OPEN SPACE AND MAXIMUM SITE COVERAGE PER COUNCIL & DESIGN GUIDELINES APPLY.
 - PRIVATE OPEN SPACE:
 FOR SITE AREA <300m² : 24m²
 FOR SITE AREA >300m² : 60m²
 LOCATED BEHIND BUILDING LINE
- PUBLISHED 24/01/2022



SHEET 4 OF 4



Hickinbotham

Herriot consulting
civil & structural engineers

STAGE 6
Liberty